

සියලුම හිමිකම් ඇවිරිණි
All Rights Reserved



PROVINCIAL DEPARTMENT OF EDUCATION - NORTH WESTERN PROVINCE

SECOND TERM TEST 2019 GEOGRAPHY

Grade 07

Two hours

Name / Index No. :

PART - A

Answer all the questions.

- Select the most suitable word and write it on the given space for question No. 01 to 05.

- 01 $23\frac{1}{2}^{\circ}$ North latitude on the geographical globe is called the tropic of
(Capricorn / Arctic / Cancer)
- 02 Showing the location of a country based on lands and ocean in its immediate surroundings is called location. (relative / specific / permanent)
- 03 rain is another name for 'Asani wessa'.
(Cyclones / Convectional / South west monsoon)
- 04 The lands located 300m above the mean sea level are called
(dry zone / wet zone / hilly region)
- 05 with beautiful coral reefs attracts the tourist attraction.
(Hikkaduwa / Nilaweli / Unawatuna)

- If the following sentences are correct put (✓) if not put (✗) for question No. 06 to 10.

- 06 The line drawn horizontally on the middle of the globe is called equator. ()
- 07 Australia which is the smallest continent is located as a single country. ()
- 08 Caspian sea is located in the continent of Africa. ()
- 09 Sri Lanka receives rainfall from North east monsoon during May, June months. ()
- 10 Nainathiv island which is in Northern part has a religious importance. ()

● Write the correct answer on the given space for question No. 11 to 15.

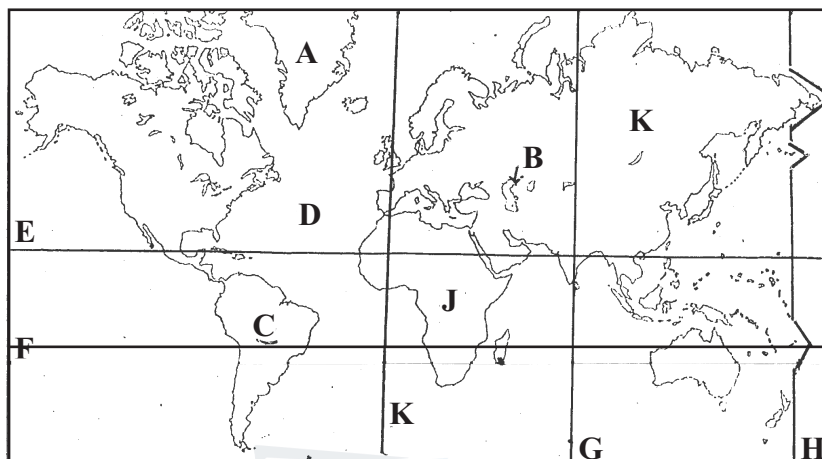
- 11 The length in Sri Lanka from point to Dondra head is 432 km.
- 12 is the largest country in the South Asian region.
- 13 The lines drawn on the geographical globe connecting the North pole and the South pole are called
- 14 are created by blocking down the rivers which flows among small mountains in the dry zone.
- 15 trees are spreaded in the Jaffna penisular mostly.

● Select the most suitable answer and underline for question No. 16 to 20.

- 16 The smallest ocean in the world is,
- (1) Indian Ocean (2) Pacific Ocean
- (3) Arctic Ocean (4) Antarctic Ocean
- 17 The name that is known the 180° longitudinal line is,
- (1) Greenwich prime merridian (2) Tropic of Cancer
- (3) Equator (4) International Date line
- 18 Mangroves can be abundantly seen around,
- (1) lagoons and river mouths (2) plateaus and waterfalls
- (3) valleys and rivers (4) tanks and resoviors
- 19 Cyclones in Sri Lanka are occured during,
- (1) March and April (2) November and December
- (3) May and June (4) July and August
- 20 Free trade zone is located in,
- (1) Ekala (2) Matara (3) Biyagama (4) Negambo

- Answer five questions including the first question.
- First question is compulsory.

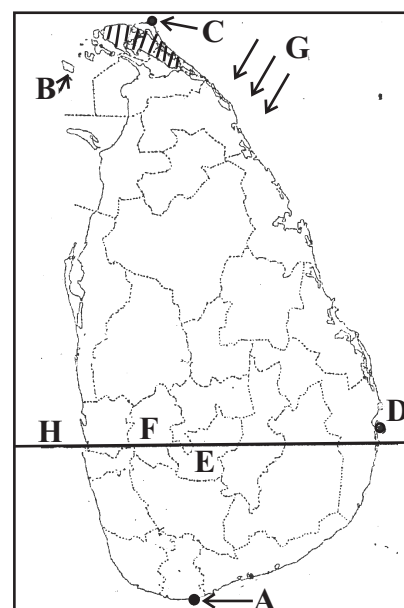
(01) (A) Study the given map of the world and answer the questions given below.



- The largest island in the world which is shown by letter 'A'. (01m.)
- The sea that is shown by letter 'B'. (01m.)
- The letter that shows the Atlantic Ocean. (01m.)
- The main latitudinal line shown by letter F is, (01m.)
- The letter that shows the 80° East longitude. (02m.)
- The Climatic zone which is located between the lines E and F. (02m.)

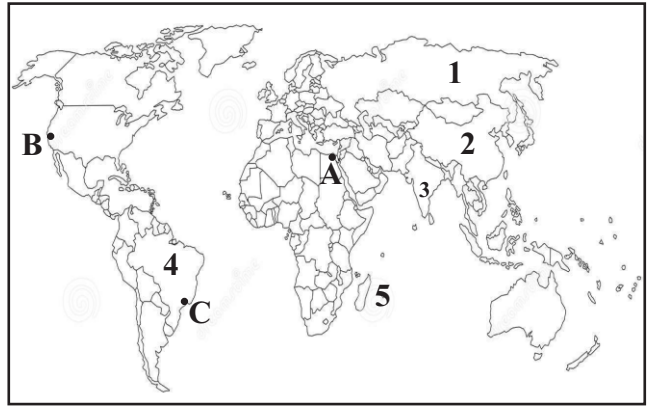
(B) Study the given map of Sri Lanka and answer the questions.

- The letter that shows the Sangamankanda point. (01m.)
- The island that is shown by letter 'B'. (01m.)
- The letter that shows the district that belong to the mountainous landscape. (01m.)
- The peninsula that is coloured is, (01m.)
- The type of monsoonal wind that is shown by letter G is, (02m.)
- The value of the latitudinal line shown by letter H. (02m.)



02 Answer the following questions using the given map of the world.

- (i) A, B, C letters in the map show Rio de Janeiro, San Francisco, Cairo. Name A, B, C respectively. (03m.)
- (ii) Name 03 islands which are located close to Sri Lanka in the Indian Ocean. (03m.)
- (iii) Name the countries shown by No. 01 to 05 in the map of the world respectively. (05m.)



03 There are two ways that present the location of Sri Lanka.

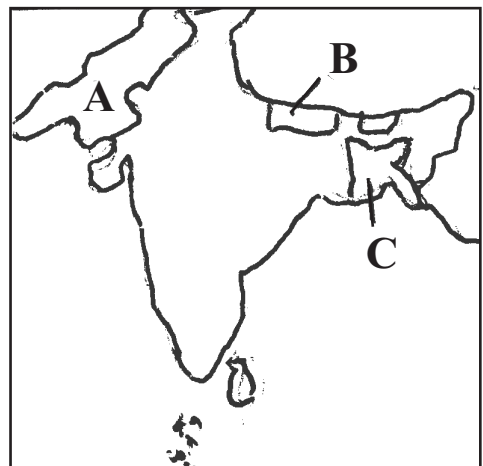
- (i) (a) What is specific location? (02m.)
- (b) Write the relative location of Sri Lanka.
 - (1) to the North
 - (2) to the South
 - (3) to the East
 - (4) to the West

(ii) Complete the blanks regarding the specific location of Sri Lanka.

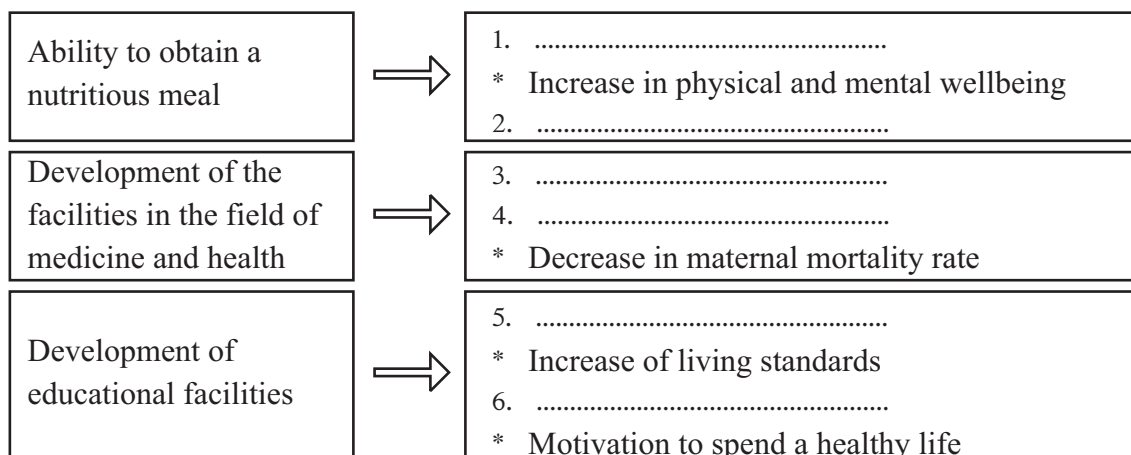
Sri Lanka is located between (1)and 9° 51' North latitudes and 79° 41' - (2) (3) Longitudes. (03m.)

04 Sri Lanka is identified as a country with higher Social development among the other countries in the South Asian region.

- (i) Name the two countries which have the higher social development in the South Asian region. (02m.)
- (ii) Name the countries shown by A, B, C in this given map. (03m.)

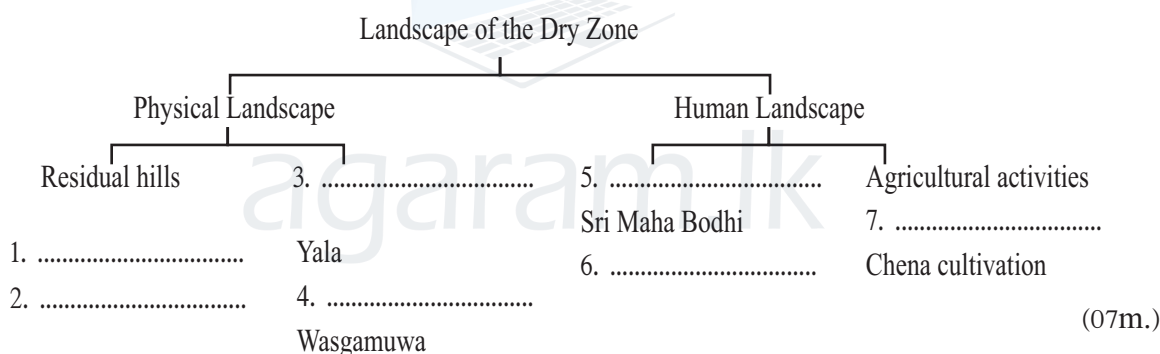


(iii) Complete the following chart regarding the benefits that receive from food, health and education. (06m.)



05 Most of the land area of Sri Lanka belong to the landscape of the Dry zone.

- (i) Name 02 provinces that the dry zone landscape can be seen. (02m.)
- (ii) Name 02 climatic features that are set on the base of the landscape of Dry zone. (02m.)
- (iii) Complete the following chart using the physical and human landscape of the dry zone. (07m.)



06 A landscape of wet zone can be seen in the Southwestern, Western and Eastern slopes of the central Hill of Sri Lanka.

- (i) Name the two rivers that show the boundary of the wet zone shown by no. 1 & 2 of the map shown. (02m.)
- (ii) (a) Name the two cities shown by A & B in the given map. (02m.)
- (b) Name 2 natural disasters that abundantly occur in the wet zone. (02m.)



(iii) Following pictures show some features of the landscape of the wet zone. Name them correctly. (05m.)



1



2



3



4



5

07 Complete the puzzel using given clues.

Across :

- A main Ocean.
- A land area that turn towards the ocean.
- A hindu religious institute in Nothern area.
- A games reservoir in the dry zone landscape.
- Lines drawn horizontally in the geographical globe.
- A residual hill.
- A district in the wet zone.
- This pass is located in the Kurunegala - Kandy road.

Down :

- The method that receive rainfall during March and April months.
- A kind of fresh water fish.
- A district that belong to western province.

¹ A		⁹							
	² P								
		³ n							¹⁰ L
		⁴ v							
	⁵ L								
		⁶ S		¹¹ g					
⁷ R									
		⁸ G							

(11 marks)